

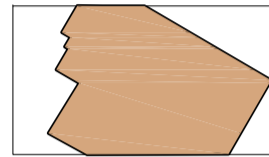
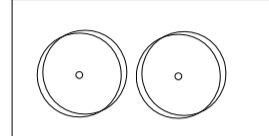
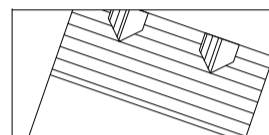



N  
 Note: The material contained in this document has been reproduced from an Ordnance Survey map with permission of the Controller of Her Majesty's Stationery Office. Crown Copyright Licence number AL10005542

**Key**

-  Site Boundary
-  Boundary of Policy 5 of the Nuthurst Neighbourhood Plan
-  Approved layout for application no. DC/17/0667
-  Proposed Trees
-  Proposed Housing
-  Proposed Buffer Zone



D / 18.01.18 / Buffer Zone added / CJO  
 C / 10.01.17 / Northern site boundary realigned / CJO  
 B / 09.01.18 / layout amendment / CJO  
 A / 05.12.17 / Boundary realigned / CJO  
 revision / date / description / drawn

10 Upper Grosvenor Road  
 Tunbridge Wells  
 Kent, TN11 2EP  
 T 01892 545460  
 F 01892 545461  
 W www.enplan.net



client	
project	scale
Monks Gate	1-500@A1
Horsham	date
	Oct'17
title	drawn
Proposed Illustrative Layout	CJO
- Option 1	checked
	MC
drawing number	revision
02-749-1-03	D